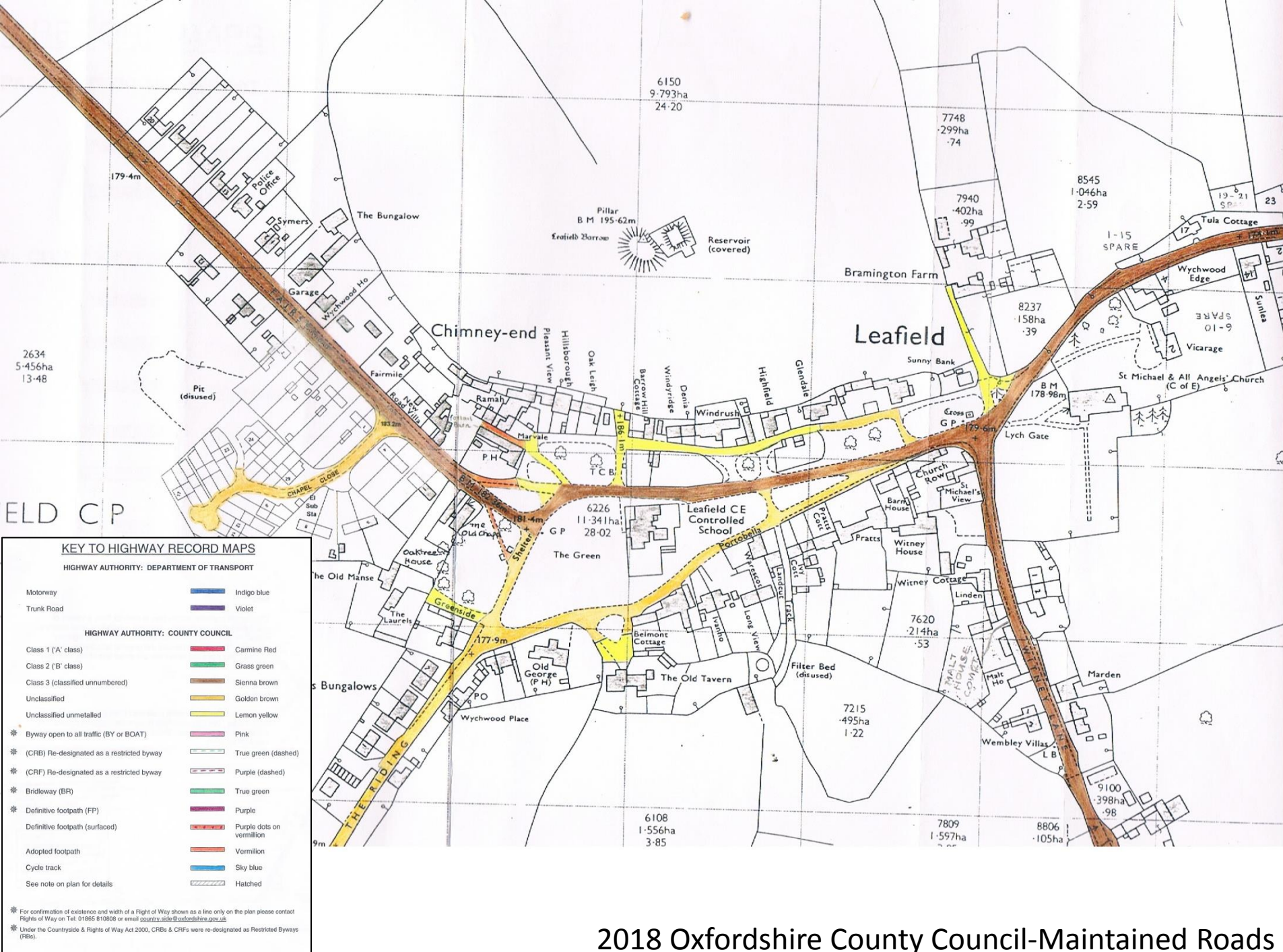




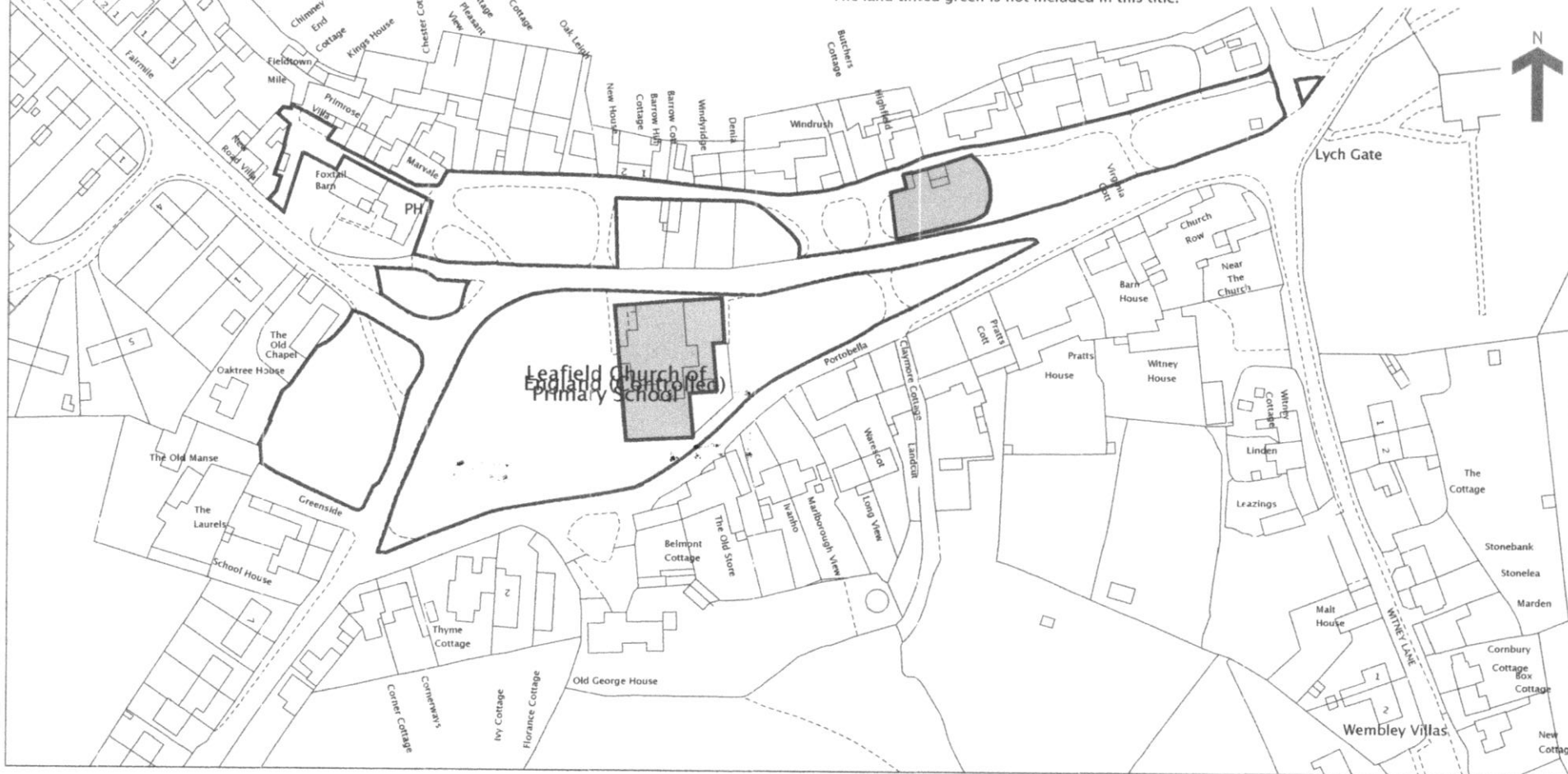

2018 Google Aerial Map

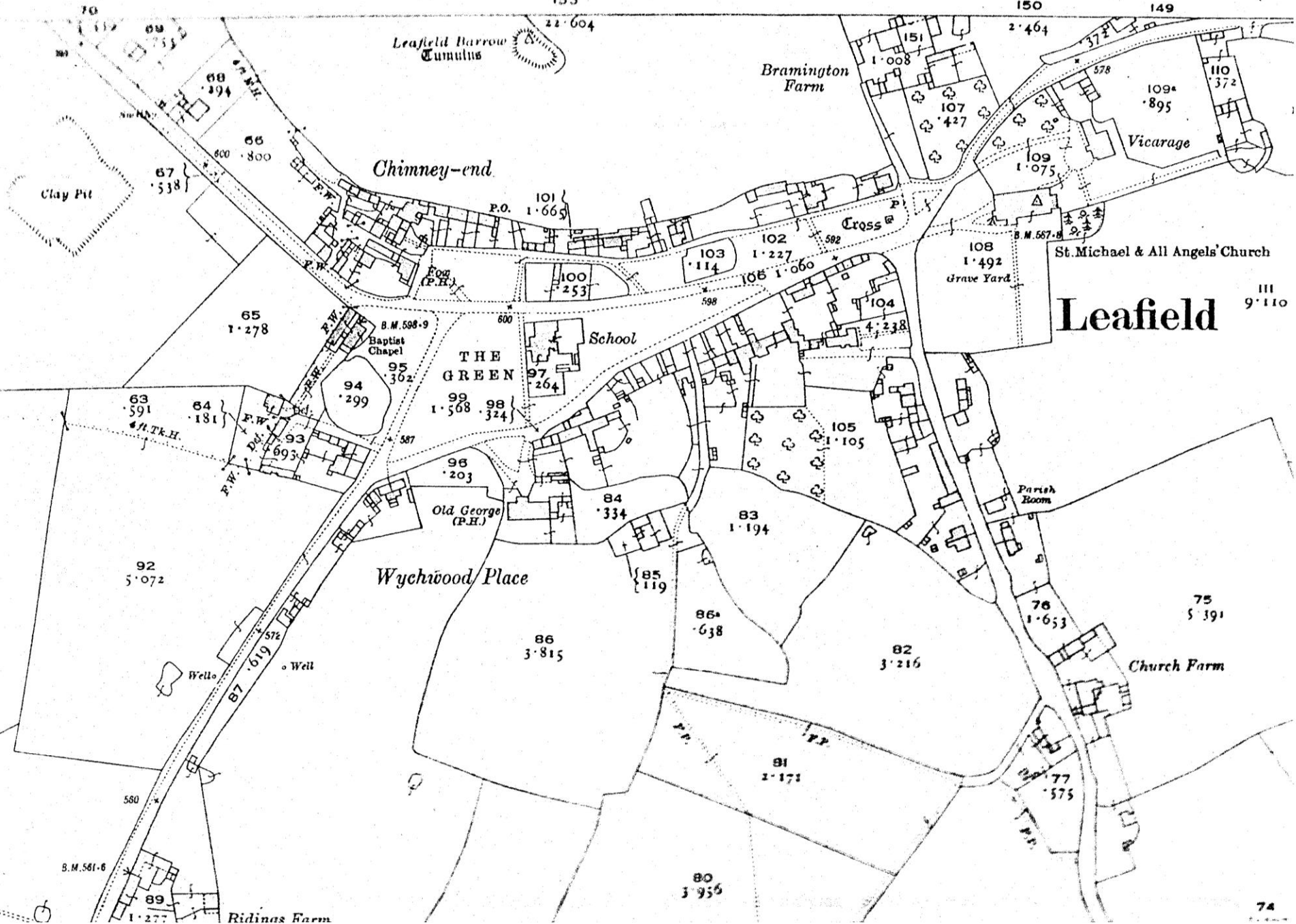


HM Land Registry Current title plan

Title number **ON307565**
Ordnance Survey map reference **SP3115SE**
Scale **1:1250 enlarged from 1:2500**
Administrative area **Oxfordshire : West Oxfordshire**

© Crown copyright and database rights 2017 Ordnance Survey 100026316. You are not permitted to copy, sub-license, distribute or sell any of this data to third parties in any form.
The land tinted green is not included in this title.





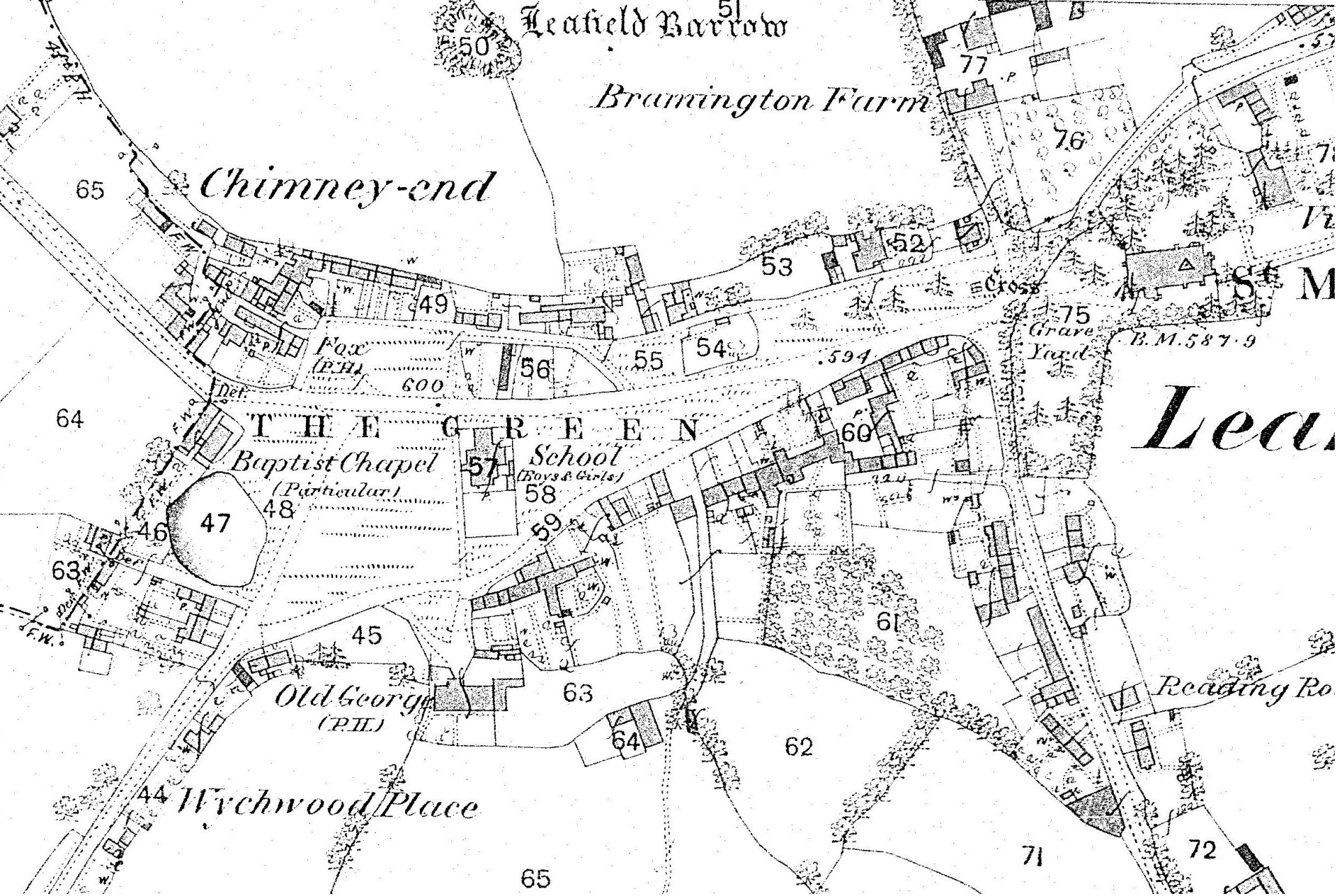
Leaffield



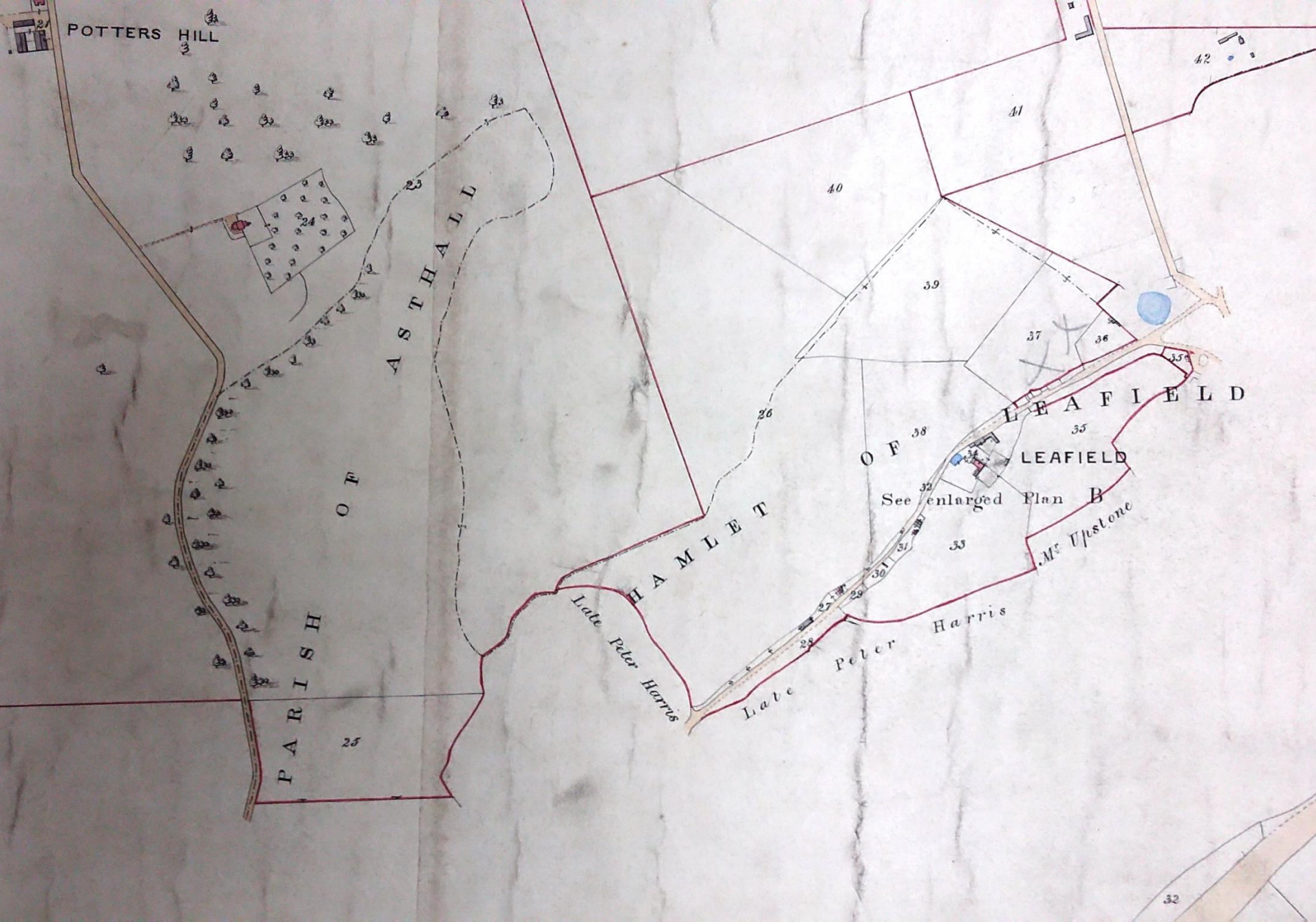


1898 Property Valuation Map

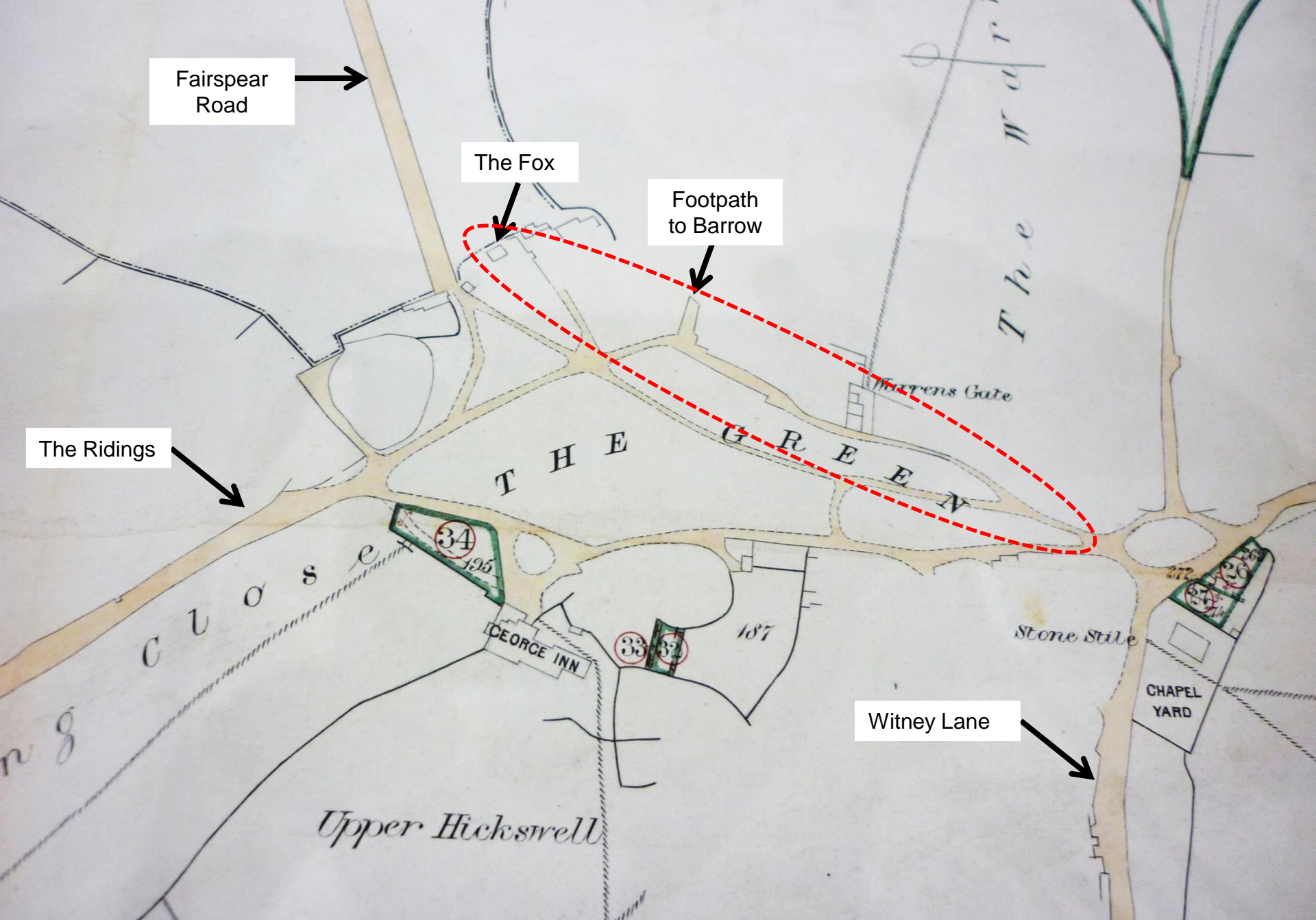




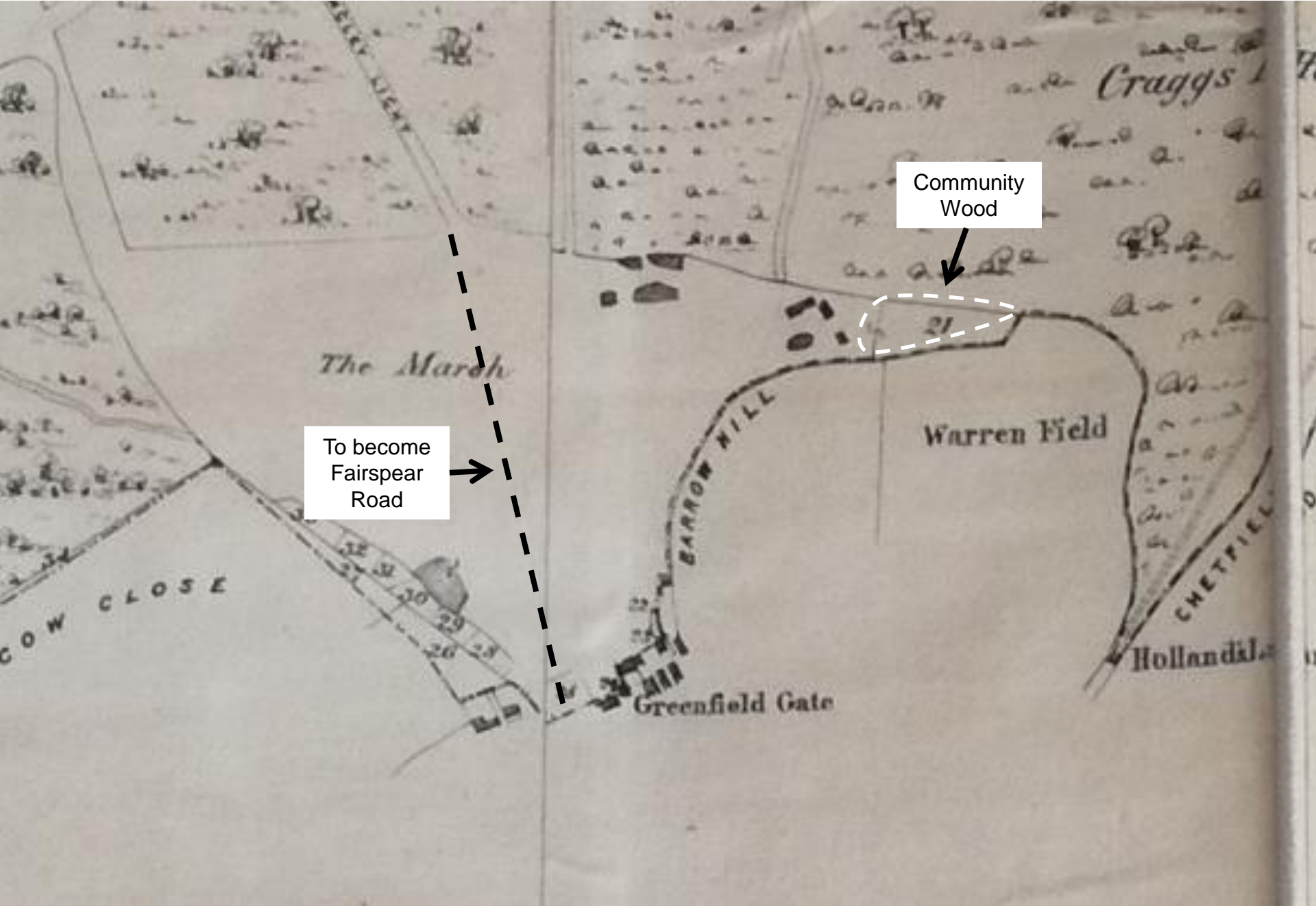
1880 OS Map



1862 Crown Estate Map



1859 Enclosure Map



1854 Local Map – by William Bryan Wood



1849 Local Map – by F. I. Insall



1841 Tithe Map



1834 Local Map – by Christopher and John Greenwood



1833 OS Map



Hatching Lane

Greenwich Lane

The Ridings

Witney Lane

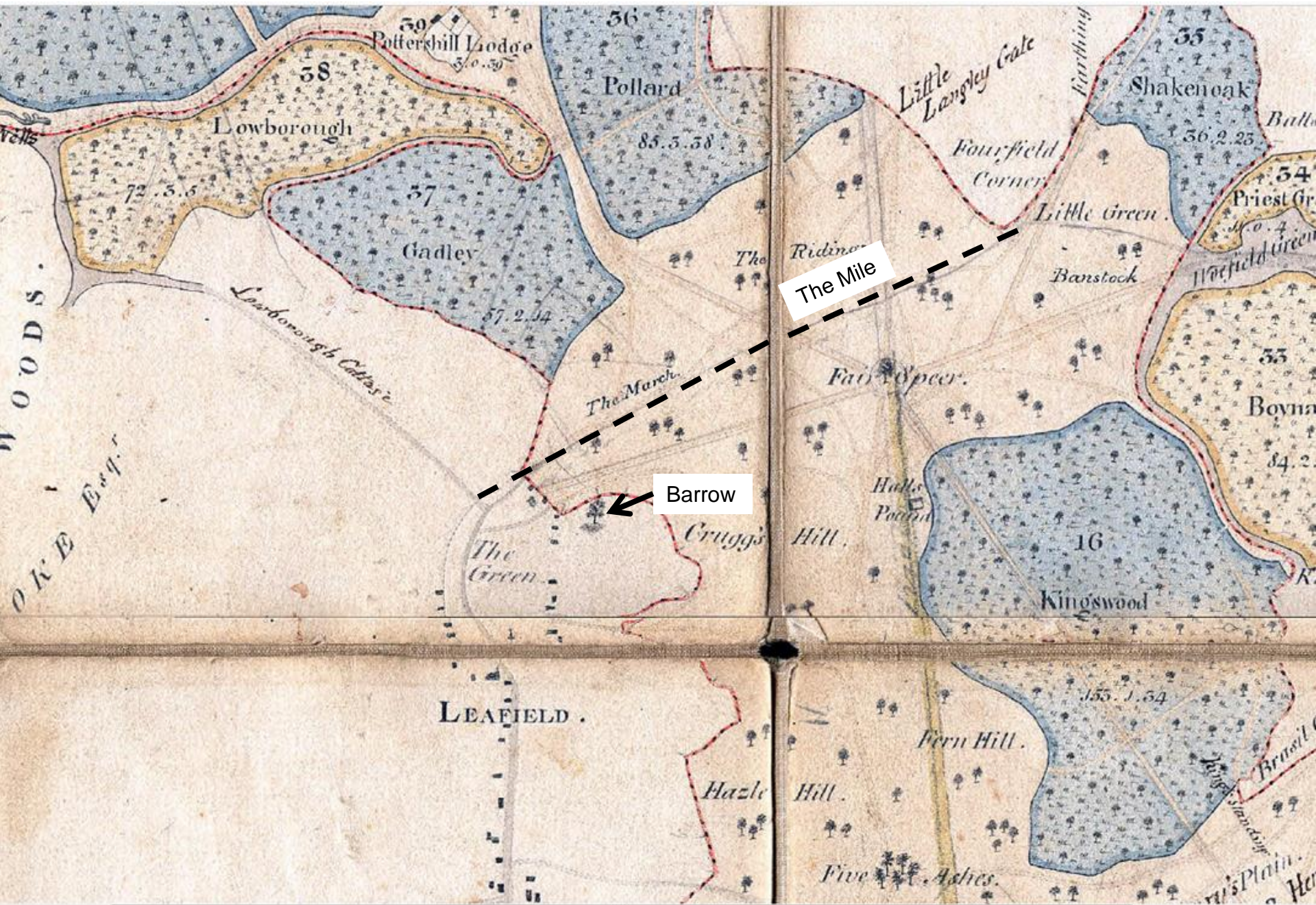
1833 OS Map – Detail



1823 Local Map – by Andrew Bryant



1817 OS Map



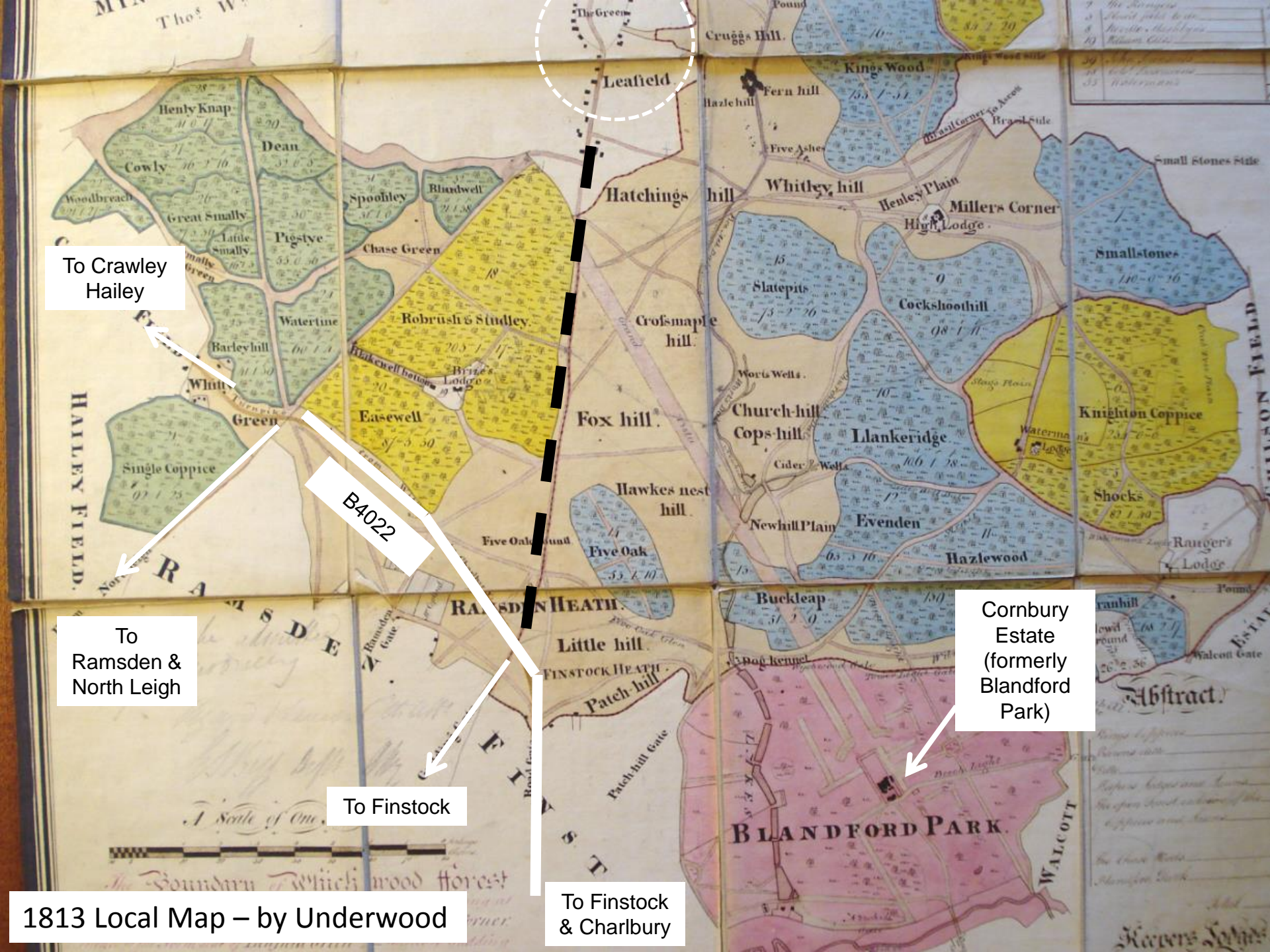
1815 Local Map – by John Slatter

North →



1813 Local Map – by J. Underwood.

North →



1813 Local Map – by Underwood



1812 Local Map – by E Banbury



1797 Local Map – by Richard Davis



1787 Local Map – by Thomas Pride



1777 Local Map – by Thomas Jefferys



1771 Local Map – by Thomas Pride



Barrow

Hatching Lane

Pond

The Ridings

Greenwich Lane

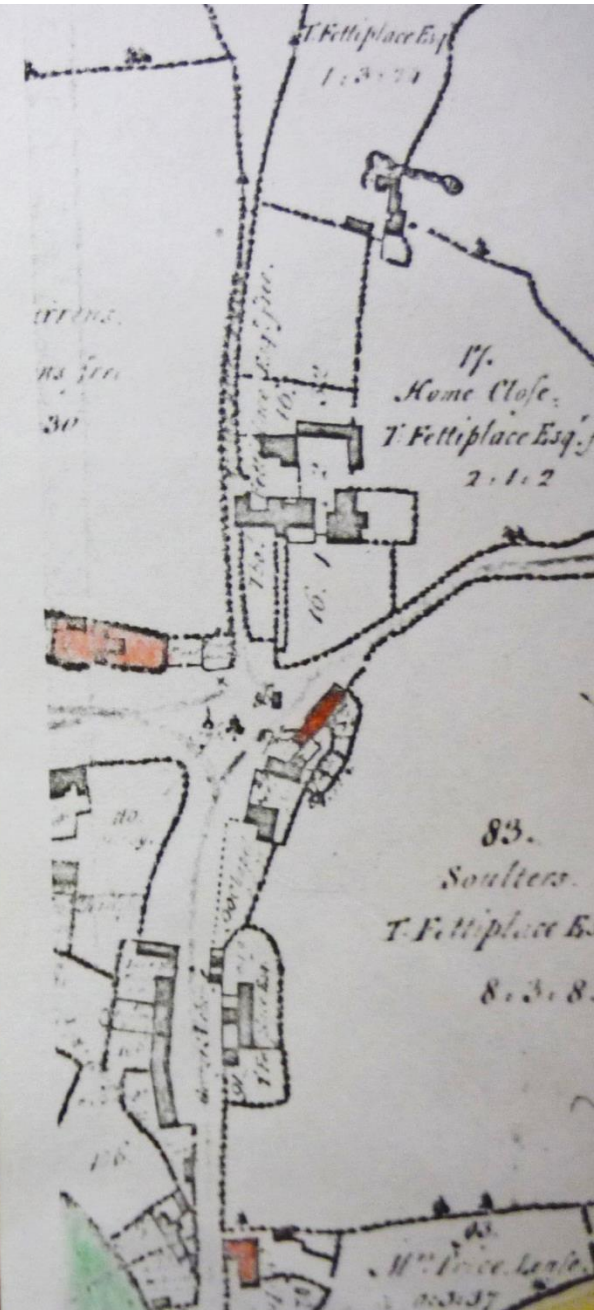
Leasfield.



1767 Local Map – by Thomas Jefferys and William Faden



1767 Local Map – by Thomas Jefferys



1764 Local Map – by Richardson for Duke of Marlborough