















KEY TO HIGHWAY RECORD MAPS

HIGHWAY AUTHORITY: DEPARTMENT OF TRANSPORT

Motorway		Indigo blue
Trunk Road		Violet

HIGHWAY AUTHORITY: COUNTY COUNCIL

Class 1 ('A' class)		Carmine Red
Class 2 ('B' class)		Grass green
Class 3 (classified unnumbered)		Sienna brown
Unclassified		Golden brown
Unclassified unmetalled		Lemon yellow
* Byway open to all traffic (BY or BOAT)		Pink
* (CRB) Re-designated as a restricted byway		True green (dashed)
* (CRF) Re-designated as a restricted byway		Purple (dashed)
* Bridleway (BR)		True green
* Definitive footpath (FP)		Purple
Definitive footpath (surfaced)		Purple dots on vermillion
Adopted footpath		Vermilion
Cycle track		Sky blue
See note on plan for details		Hatched

- * For confirmation of existence and width of a Right of Way shown as a line only on the plan please contact Rights of Way on Tel: 01865 810808 or email country.side@oxfordshire.gov.uk
- * Under the Countryside & Rights of Way Act 2000, CRBs & CRFs were re-designated as Restricted Byways (RBs).

Highway Records Maps

Guidance Notes

Note 1

Our current highway record plan is derived from a variety of sources of different quality / accuracy, which to a large extent is inevitable given the piecemeal development of the highway network. Thus my plan shows the general boundaries of the highway and does not determine the exact line of the boundary.

Note 2

As specified this information is derived from our current highway record plan. We may also hold historic background papers and are able to provide these. There may be an additional charge for these documents.